



2019 HOT ROCKS BIKE RIDE ROUTE 2 BLUE 30 miles

EVENT DETAILS:

Website: <https://hotrocksbikeride.com/>

When: August 10, 2019 with Check-in Starting 6:00 AM & Ride Starting 7:30 AM

Ends: This Bike Ride Ends at 12:00 PM (Noon)

Where: Wilkerson-Sanders Stadium

1215 TL Townsend Dr, Intersection of TL Townsend Dr & Yellow Jacket Lane
Rockwall, Texas 75087
USA

The 33rd annual Hot Rocks Bike Ride will take place on Saturday, August 10, 2019. Red Route 1, a 54 mile course, the Blue Route 2, a 30 mile course, and Yellow Route 3, a 12 mile course and Yellow Route 3A, a 24 mile course, all starting at 7:30 AM with Check-in starting at 6:00 AM. Each ride starts and ends at Rockwall's Wilkerson-Sanders Stadium, located at 1215 TL Townsend Drive near the intersection with Yellow Jacket Lane in Rockwall, Texas. The 30 mile Route 2 Blue course is a beautiful ride through parts of Rockwall and Collin Counties, and then back to Wilkerson-Sanders Stadium from John King Blvd. The event is sponsored by the Rockwall Rotary Club and proceeds provide college scholarships to graduates of Rockwall and Rockwall-Heath High Schools. Police from Rockwall, Fate, Royse City, and Collin County will be at selected intersections and locations along the route.

TO REGISTER GOTO THE WEBSITE ABOVE

Ride Packet Pick-up From 10 AM to 6 PM
Thursday, August 8 & Friday, August 9 at either location below:

Rockwall Cycling, located at 939 I-30, Rockwall, TX (near PetSmart)

Richardson Bike Mart, located at 1451 W. Campbell Rd., Richardson, TX 75080

Parking: Rotary parking attendants will direct you to parking at Wilkinson-Saunders Memorial Stadium, and make sure you lock your car.

6:00am Check-in Begins at Wilkinson-Saunders Memorial Stadium.

7:30 AM All Routes 1-Red (54 Miles), 2-Blue (30 Miles), and 3-&-3A (12/24 Miles) begin.

Complimentary Lunch provided after your ride is complete, included with registration, at Wilkinson-Saunders Memorial Stadium.

The Rest Stops (one on each (both) sides) at the intersection of John King Blvd and Hays Lane. Use the North Bound Right Lane and South Bound Right Lane, leave the left lanes for vehicle traffic. Ride Single File except when passing another rider. Porta-Potties are located at the Rest Stops.

The next Rest Stop is located at the northeast corner of the intersection of FM2755/Watkins Rd and Co Rd 587 in the parking lot of Heaven's Harbor Church.

The next Rest Stop is located at Big Dog Drilling just west of the intersection of Old Millwood Rd and Camp Creek Rd.

The last Rest Stop is located on the west side of the intersection of southbound John King Blvd and Hays Lane.

[illegible]

DETAIL DIRECTIONS & GPS OF TURNS

Head northeast from Start on TL Townsend Dr and Go:

GPS: 32.91572, -96.44878



0.3 mi

Turn Right onto Justin Rd Go East:

GPS: 32.91908, -96.45238



1.1 mi

Turn Left onto northbound John King Blvd and Go North:

GPS: 32.92168, -96.43482



4.9 mi

Rest Stops are located at John King Blvd and Hays Lane

Next Rest Stop is 10.5 miles from here

GPS: 32.96015, -96.45236

Turn Right onto State Hwy 205 North/North Goliad St and Go North:

GPS: 32.97965, -96.4666



1.3 mi

Turn Right onto Co Rd 483 Following Winding Road Going NE:

GPS: TBD



3.8 mi

Turn Right onto FM2755/McClendon Rd and Go South:

GPS: TBD



0.4 mi

Turn Left onto FM2755/Watkins Rd and Go East:

GPS: TBD



2.7 mi

Rest Stop at northeast corner of FM2755/Watkins Rd and Co Rd 587

Next Rest Stop is 7.6 miles from here

GPS: TBD

Turn Right onto Farm Rd 1138 and Go South:

GPS: TBD



3.7 mi

Turn Right onto Hwy 66 and Go West:

GPS: TBD



0.2 mi

Keep Right onto FM552 and Go West:

GPS: TBD



2.8 mi


Turn Right onto Narrow Old Millwood Rd and Go North:



1.0 mi

GPS: TBD

Turn Left onto Camp Creek Rd and Go West:
GPS: TBD


 0.9 mi

Rest Stop at the Camp Creek Rd and Old Millwood Intersection
Next Rest Stop is 4.1 miles from here
GPS: TBD


Keep Left onto Anna Cade Rd and Go West then South:
GPS: TBD

 1.6 mi

Turn Right onto FM 552 and Go West:
GPS: TBD

 1.0 mi

Turn Left onto Southbound John King Blvd and Go:
GPS: TBD

 3.4 mi

Rest Stops are located at John King Blvd and Hays Lane
Finish Line is 4.3 miles from here
GPS: 32.96015, -96.45236

Turn Right onto Justin Rd and Go West:
GPS: 32.92171, -96.43511

 1.1 mi

Turn Left onto TL Townsend Dr and Go South to Finish:
GPS: 32.91911, -96.45242

 0.3 mi

T L Townsend Dr & Yellow Jacket Ln
FINISH LINE Hot Rocks Bike Ride Route 2
GPS: 32.91581, -96.44869

30.9 mi Total

ESTIMATED TRAVEL TIME:
ROUTE 2 BLUE is 2 hour 36 minutes

ELEVATION CHANGE FROM START TO U-TURN AT SH-205 Goliad



Note: The Ride Ends at 12:00 PM Noon, Police will leave intersections at noon.

Ride single file unless passing another rider, and ride toward the right side of the road.

Problems During the Ride, contact the personnel at the Rest Stops.

See Hot Rocks Bike Ride Route 2 Blue on Google Maps by clicking the following link or copying the link and hitting Enter in your browser:

<https://www.google.com/maps/dir/T+L+Townsend+Drive+%26+East+Yellow+Jacket+Lane/32.9656692,-96.4524286/@32.9656017,-96.4693382,13z/am=t/data=!4m68!4m67!1m60!1m1!1s0x864c002b1e67d6ad:0xa9c834bf3b1b4811!2m2!1d-96.4487868!2d32.9157226!3m4!1m2!1d-96.4396351!2d32.9212868!3s0x864c0025a3c5fb2d:0x16f9a0e0ffb87dbe!3m4!1m2!1d-96.4357899!2d32.9237747!3s0x864c0024919007b3:0x58e06f69e78146d0!3m4!1m2!1d-96.4401614!2d32.9356008!3s0x864c00382209b091:0xb00935e3cf924a2e!3m4!1m2!1d-96.4428478!2d32.9503909!3s0x864c005100e8689b:0x1e6eef4c4f5acf5c!3m4!1m2!1d-96.4431428!2d32.9527015!3s0x864c0056c67c8539:0xf8f43388c8197ec3!3m4!1m2!1d-96.4667517!2d32.99052!3s0x864c01375135d3cd:0xaf4dce98b4ea5421!3m4!1m2!1d-96.4193437!2d33.0007979!3s0x864c074d50754763:0xbc35a658ddff50db!3m4!1m2!1d-96.3805789!2d32.9972254!3s0x864bff30d9ff3589:0x5fb333654307eb10!3m4!1m2!1d-96.3691838!2d32.9695007!3s0x864bff0340bcd3f:0xc792b88b4f48ab4b!3m4!1m2!1d-96.4193926!2d32.9805585!3s0x864c0097946168af:0xd418655e46bd057d!3m4!1m2!1d-96.4356364!2d32.982304!3s0x864c00c2201bcacb:0xcbed32f8573dfefb!1m0!3e1!6m3!1i0!2i0!3i15?hl=en>