



HOT ROCKS BIKE RIDE ROUTE 1 RED

EVENT DETAILS:

Website: <http://rockwallrotary.org/event/2018-hot-rocks-bike-ride>

When: August 11, 2018 at 6:00 AM to 2:00 PM

Where: Wilkerson-Sanders Stadium

1215 TL Townsend Drive

Rockwall, Texas 75087

USA

The 32nd annual Hot Rocks Bike Ride will take place on Saturday, August 11, 2018. Red Route 1, a 56 mile course, starts at 7:30am, the remaining Blue Route 2, a 42 mile, and Yellow Route 3, a 12 mile course, and Yellow Rout 3A, a 24 mile courses all starting at 8:10 AM. Each ride starts at Rockwall's Wilkerson-Sanders Stadium, located at 1215 TL Townsend Drive near the intersection with Yellow Jacket Lane in Rockwall, Texas. Cash prizes will be awarded to the top three (3) male and female finishers. The event is sponsored by the Rockwall Rotary Club and proceeds provide college scholarships to graduates of Rockwall and Rockwall-Heath High Schools.

TO REGISTER GOTO WEBSITE ABOVE

Packet Pick-up on Friday, August 10th at either location:

Plano Cycling, located at 605 18th Street, Plano, TX or

Rockwall Cycling, located at 939 I-30, Rockwall, TX

Parking: Look for parking attendants around Wilkinson-Saunders Memorial Stadium.

6:00am Registration Opens

7:30am Route 1-Red (56 Miles) begins

8:10am Route 2-Blue (42 Miles) begins

8:10am Routes 3 & 3A-Yellow (12.6 Miles, repeat route for 24 Miles) begins

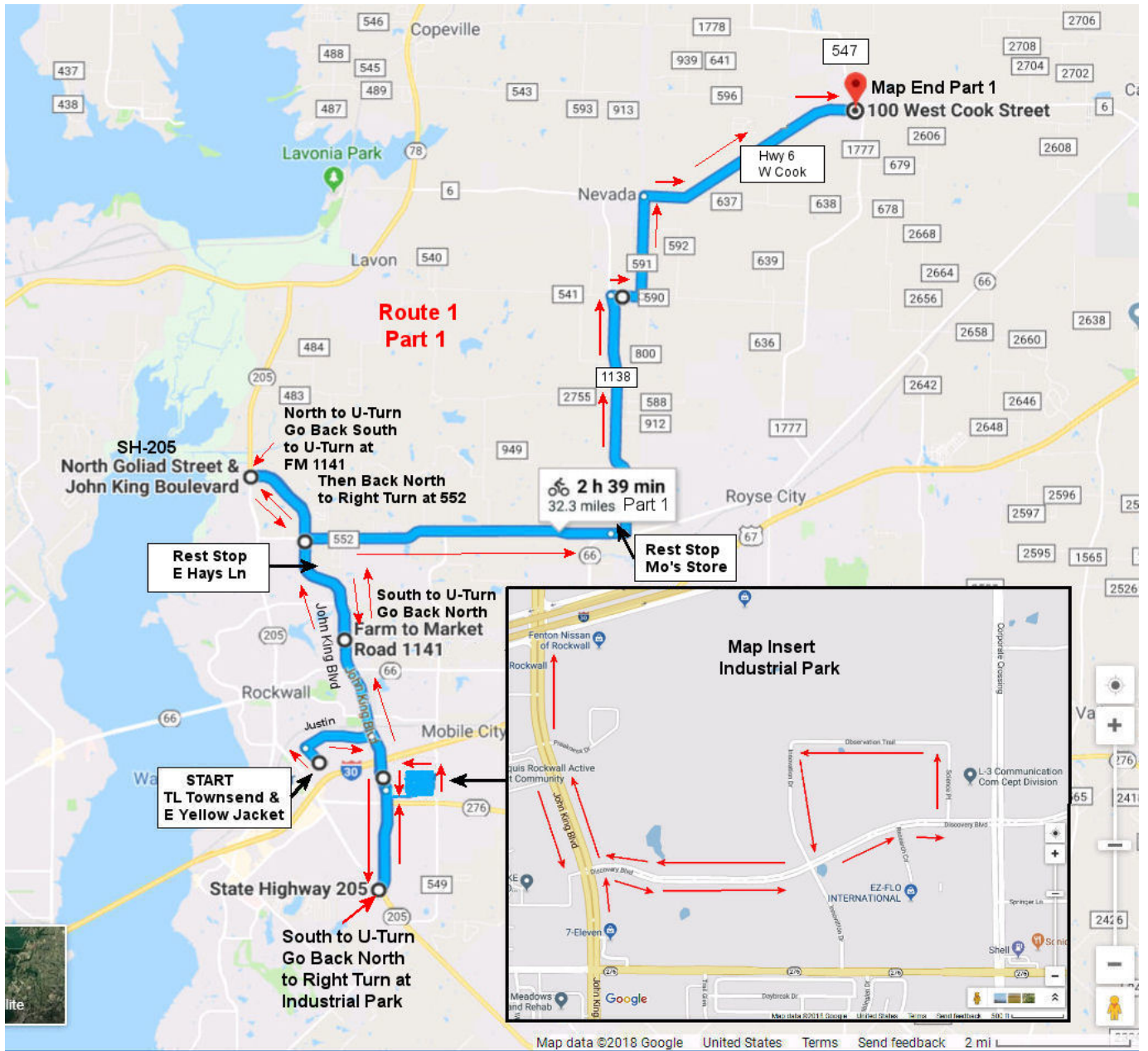
Lunch provided after your ride is complete, cost included with registration

After Party at the Londoner, which is located at 308 N. Fannin Street, Rockwall, TX

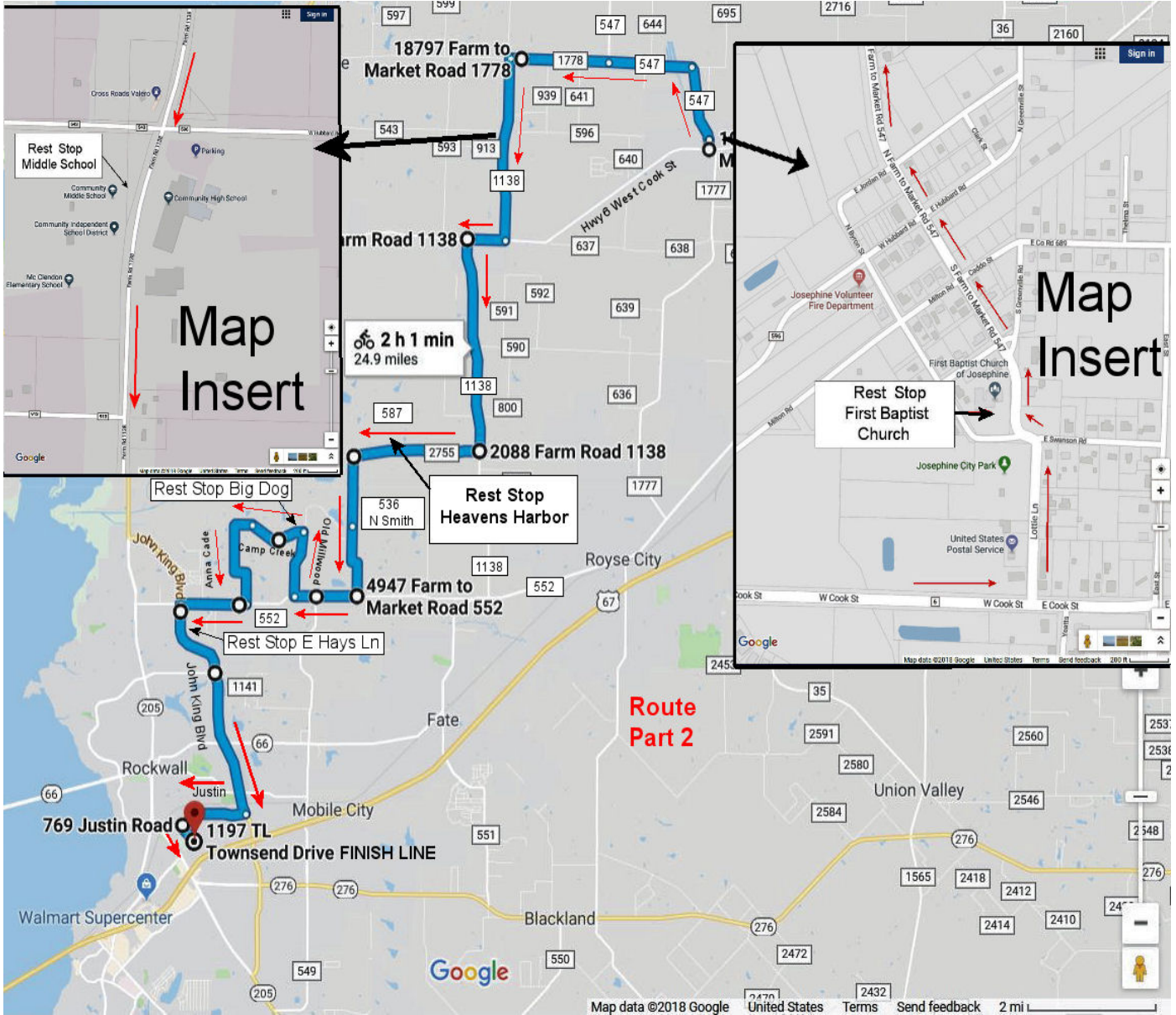
ROUTE 1 MAP

Route 1, RED, is in two (2) parts to eliminate confusion with overlaps

ROUTE 1 PART 1



ROUTE 1 PART 2



DETAIL DIRECTIONS & GPS OF TURNS


T L Townsend Dr & E Yellow Jacket Ln

START Line Hot Rocks Bike Ride Go North to Justin Rd


GPS: 32.91572, -96.44878


↑ 0.3 mi


Justin Rd & T L Townsend Blvd
Turn Right on Justin Rd and Go East  1.1 mi
GPS: 32.91905, -96.45236

John King Blvd & Justin Road
Turn Right on John King Blvd and Go South  3.4 mi
NOTE: This Route Leg Goes Under I-30 – Dangerous Intersection
GPS: 32.92169, -96.43479


John King Blvd & SH-205 South Goliad
U-Turn at John King Blvd & SH-205 S Goliad & Go Back North  1.5 mi
GPS: 32.887814, -96.433319


John King Blvd & Discovery Blvd Industrial Park
Turn right onto Discovery Blvd & Go East  0.7 mi
GPS: 32.909361, -96.431259


Discovery Blvd & Science Place Industrial Park
Turn left onto Science Pl & Go North  0.2 mi
GPS: 32.910658, -96.419929

Science Place & Observation Trail Industrial Park
Science Pl turns left and becomes Observation Trail Go West  0.3 mi
GPS: 32.912820, -96.419929

Observation Trail & Innovation Dr Industrial Park
Observation Trail turns left and becomes Innovation Dr Go South  0.2 mi
GPS: 32.912928, -96.424864

Discovery Blvd & Innovation Drive Industrial Park
Turn right onto Discovery Blvd & Go West  0.4 mi
GPS: 32.909578, -96.424220

John King Blvd & Discovery Blvd Industrial Park
Turn Right on John King Blvd & Go North  5.8 mi
NOTE: This Route Leg Goes Under I-30 – Dangerous Intersection
GPS: 32.909686, -96.431130


SH-205 North Goliad & John King Blvd
U-Turn at John King Blvd & SH-205 North Goliad & Go Back South  3.3 mi
GPS: 32.979446, -96.466750

REST STOP
Hays Rd East Side of John King Blvd
GPS: 32.96023, -96.45237

FM 1141 & John King Blvd
U-Turn at FM1141 & John King Blvd & Go Back North
GPS:  1.9 mi

REST STOP
Hays Rd East Side of John King Blvd
GPS: 32.96023, -96.45237


FM 552 & John King Blvd
Turn Right on FM 552 and Go East
GPS:  4.6 mi

Hwy 66 & FM 552
Merge Onto Hwy 66 and Continue East
GPS:  0.2 mi


FM 1138 & Hwy 66
Turn Left on FM 1138 and Go North
GPS:  3.7 mi

REST STOP Mo's Convenience Store
Left Side of FM 1138
GPS: 32.96735, -96.36949

CR 590 & RM 1138
Turn Right onto CR 590 and Go East
GPS:  0.4 mi

CR 591 & CR 590
Turn Left on CR 591 and Go North
GPS:  1.6 mi

CR 591 East St & FM 6
Turn Right on FM 6 and Go East
GPS:  3.6 mi

FM 6 W Cook St & FM 547 Lottie Ln
Turn Left on FM 547 Lottie Ln and Go North Then West
Note: After Turning Left Go 0.1 mi Keep Left Then North on "S" Curve
Then After Passing Rest Stop at Church Keep Left Going North
On FM 547
Note: FM 547 Turns Left Going West 1.2 mi From FM 6 West Cook St
GPS:  2.6 mi

REST STOP First Baptist Church

First Baptist Church Left Side of Lottie Ln FM 547

Note: Church is 0.2 mi North After Turn North on FM 547 Lottie Lane


GPS: 33.06322, -96.30995

FM 1778 & FM 547

Continue Straight West From FM 547 Onto FM 1778

Note: DO NOT FOLLOW FM 547 That Goes North at This Intersection


GPS: 33.07937, -96.3379

 1.5 mi

FM 1138 & FM 1778

Turn Left Onto FM 1138 and Go South

GPS: 33.08007, -96.36338

 2.6 mi

REST STOP Edge Middle School


Edge Middle School on West Side of FM 1138

GPS: 33.06381, -96.36528

FM 6 & FM 1138

Turn Right Onto Hwy 6 and Go West Thru Nevada


GPS: 33.04216, -96.36494

 0.6 mi

FM 1138 & Hwy 6

Turn Left Again On FM 1138 and Go South


GPS: 33.04216, -96.37498

 3.1 mi

FM 2755 & FM 1138

Turn Right on FM 2755 and Go West

GPS: 32.99775, -96.37176

 2.0 mi

REST STOP Heaven's Harbor Church


Heaven's Harbor Church on the North East Side of the Intersection of FM2755 and FM 587

GPS: 32.99802, -96.39585

CR 536 North Smith Rd & FM 2755

Turn Left and Go South on CR 536 North Smith Rd


GPS: 32.99664, -96.40579

 2.1 mi

FM 552 & CR 536 North Smith Rd

Turn Right on FM 552 and Go West


GPS: 32.96726, -96.40487

 1.0 mi


Old Millwood Rd & FM 552

Turn Right Onto FM 552 and Go North

GPS: 32.96732, -96.42174


 1.0 mi

Camp Creek Rd & Old Millwood Rd
Turn Left on Camp Creek Rd and Go West
GPS: 32.98076, -96.41938

 0.9 mi


REST STOP Big Dog Drilling
Big Dog Drilling on North Side of Camp Creek Rd
GPS: 32.98114, -96.4209

Anna Cade Rd & Camp Creek Rd
Turn Left on Anna Cade Rd and Go West Then South
GPS: 32.98235, -96.43318


 1.6 mi

Anna Cade Rd South
Continue on Anna Cade Rd South
GPS: 32.97241, -96.43491


FM 552 & Anna Cade Rd
Turn Right on FM 552 and Go West
GPS: 32.96566, -96.43481

 1.0 mi


John King Blvd & FM 552
Turn Left Onto John King Blvd and Go South
GPS: 32.96568, -96.45264

 3.4 mi

Justin Rd East & John King Blvd
Turn Right on Justin Rd and Go West
GPS: 32.92174, -96.43522

 1.1 mi

T L Townsend Dr & Justin Rd West
Turn Left Onto T L Townsend Drive
GPS: 32.91902, -96.45252

 0.3 mi

T L Townsend Dr & Yellow Jacket Ln
FINISH LINE Hot Rocks Bike Ride Route 2 Blue
GPS: 32.91584, -96.44868

Total 57.2 mi

ESTIMATED TRAVEL TIME: 4 hours 40 minutes

ELEVATION CHANGE

PART 1 From START TO Hwy 6 West Cook St & FM 547 Lottie Lane

↑ 413 ft · ↓ 407 ft



PART 2 From Hwy 6 West Cook St & FM 547 Lottie Lane to FINISH

↑ 367 ft · ↓ 374 ft



For Google MyMaps, sign into your account on Google, then Double Click or Press Control then Click on the Blue Link Below. If this does not take you to MyMaps, then highlight the link by clicking the left mouse button and holding it down and move the mouse over the text, then right click and choose Copy from the pop-up menu, then go to the browser and right Click and Paste into the Search Address line.

Note: If you need a spreadsheet style table, then open the compressed Google KMZ file, then left click on the three (3) vertical dots on the upper right above the detailed route description.

Google MyMaps (You should sign into your Google Account First) Share GPS Link:

<https://www.google.com/maps/d/edit?mid=1NE1gCUEDznYwd-Tbt3x1WIJ7KgCveAS1&ll=32.9838908864824%2C-96.38804555000002&z=12>

Google MyMaps (You should sign into your Google Account First) Preview GPS Link:

<https://www.google.com/maps/d/viewer?mid=1NE1gCUEDznYwd-Tbt3x1WIJ7KgCveAS1&ll=32.98396306631673%2C-96.38804555000002&z=12>

Google Maps Route 1 PART 1 (First Half of Course) Link:

<https://www.google.com/maps/dir/T+L+Townsend+Dr+%26+E+Yellow+Jacket+Ln,+Rockwall,+TX+75087/32.8877138,-96.4332348/32.9122584,-96.4323766/N+Goliad+St+%26+John+King+Blvd,+Rockwall,+TX+75087/FM1141+%26+John+King+Blvd,+Rockwall,+TX+75087/100+W+Cook+St,+Royse+City,+TX+75189/@32.9831896,-96.4595827,12z/data=!4m58!4m57!1m10!1m1!1s0x864c002b1e628aad:0xfe77dccfcdf09bc0!2m2!1d-96.4487116!2d32.9157868!3m4!1m2!1d-96.4329805!2d32.9136275!3s0x864eaa9e20e8f8b1:0xe73e51d4a12ad32f!1m10!3m4!1m2!1d-96.4199262!2d32.9106323!3s0x864eaaa645096ac9:0xf9707ba6234e929e!3m4!1m2!1d-96.4198708!2d32.9127852!3s0x864eaaa7bf1e90d9:0x4ee468682f982f41!1m0!1m5!1m1!1s0x864c013e03e4357b:0x8e0549daae57ab15!2m2!1d-96.4667496!2d32.9794925!1m20!1m1!1s0x864c004f02afac49:0x207e6b2392b9dd6a!2m2!1d-96.4422392!2d32.9432937!3m4!1m2!1d-96.4524337!2d32.9651061!3s0x864c010230226ac7:0xa29f665923732e01!3m4!1m2!1d-96.3691855!2d32.966919!3s0x864bff0153f028ef:0x3f42a189ce0f2ca9!3m4!1m2!1d-96.3701514!2d33.0196272!3s0x864bf8d9be77d8f9:0x3379d9f2913a2921!1m5!1m1!1s0x864bfa319091c3f9:0x50072a968b415946!2m2!1d-96.3095036!2d33.0609991!3e1?hl=en>

Google Maps Route 1 PART 2 (Last Half of Course) Link:

<https://www.google.com/maps/dir/33.0610063,-96.3094575/33.0799886,-96.3602753/33.0421547,-96.3749172/32.9977578,-96.3715804/32.9966061,-96.4058269/32.9673027,-96.4048827/32.9192539,-96.4521453/32.9158667,-96.4489162/@32.992713,-96.4443243,12z/data=!4m35!4m34!1m0!1m0!1m0!1m0!1m0!1m25!3m4!1m2!1d-96.41589!2d32.9672542!3s0x864c00845b7213f9:0x33373812afa8ca9f!3m4!1m2!1d-96.4260036!2d32.9790489!3s0x864c0095afe89ab1:0xd6e5b524144c43ff!3m4!1m2!1d-96.4367446!2d32.965485!3s0x864c00f114df94c3:0x43137da4e8aa87e9!3m4!1m2!1d-96.4526582!2d32.9641239!3s0x864c010236842f73:0x714c0fa54eedfd54!3m4!1m2!1d-96.4432825!2d32.9511568!3s0x864c00513bc367cb:0xf37039858b648468!1m0!1m0!3e1>

To Send Directions to Your Smart Phone, Double Click (or Hold Control and Click) on the Link above, allow the active link in the warning box if it appears. If the Link above is not active or does not show the Bike Route, then highlight all of the blue text above (one at a time) by holding down the left mouse button, and paste (right click and chose from menu) in your web browser and press “Enter” or the Search Button to go to the map. Then Click on the Link in the directions on the left of the window titled “Send directions to your phone” as shown below next to the red arrow.

T.L. Townsend Dr & E Yellow Jacket Ln, R

John King Blvd & N Goliad St, Rockwall, TX

T.L. Townsend Dr & E Yellow Jacket Ln, R

Add destination

OPTIONS

Send directions to your phone

via John King Blvd 1 h 4 min
12.6 miles

DETAILS

↑ 171 ft - ↓ 171 ft

577 ft