



## HOT ROCKS BIKE RIDE ROUTE 3A YELLOW

### EVENT DETAILS:

Website: <http://rockwallrotary.org/event/2018-hot-rocks-bike-ride>

When: August 11, 2018 at 6:00 AM to 2:00 PM

Where: Wilkerson-Sanders Stadium

1215 TL Townsend Drive

Rockwall, Texas 75087

USA

The 32nd annual Hot Rocks Bike Ride will take place on Saturday, August 11, 2018. Red Route 1, a 56 mile course, starts at 7:30am, the remaining Blue Route 2, a 42 mile, and Yellow Route 3, a 12 mile course, and Yellow Rout 3A, a 24 mile courses all starting at 8:10 AM. Each ride starts at Rockwall's Wilkerson-Sanders Stadium, located at 1215 TL Townsend Drive near the intersection with Yellow Jacket Lane in Rockwall, Texas. Cash prizes will be awarded to the top three (3) male and female finishers. The event is sponsored by the Rockwall Rotary Club and proceeds provide college scholarships to graduates of Rockwall and Rockwall-Heath High Schools.

### TO REGISTER GOTO WEBSITE ABOVE

#### Packet Pick-up on Friday, August 10th at either location:

Plano Cycling, located at 605 18th Street, Plano, TX or

Rockwall Cycling, located at 939 I-30, Rockwall, TX

Parking: Look for parking attendants around Wilkinson-Saunders Memorial Stadium.

6:00am Registration Opens

7:30am Route 1-Red (56 Miles) begins

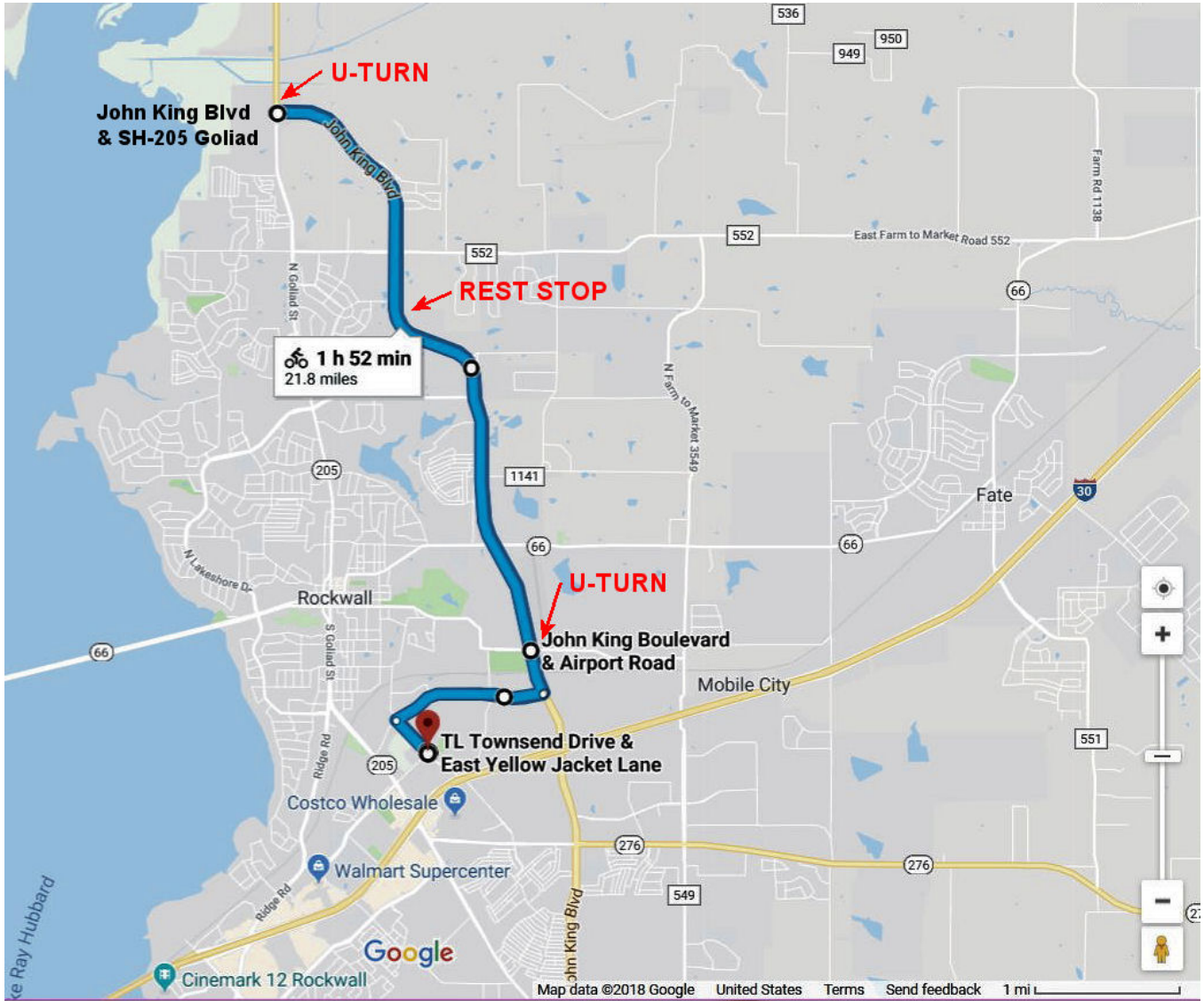
8:10am Route 2-Blue (42 Miles) begins

8:10am Routes 3 & 3A-Yellow (12.6 Miles, repeat route for 24 Miles) begins









Lunch provided after your ride is complete, cost included with registration

After Party at the Londoner, which is located at 308 N. Fannin Street, Rockwall, TX

### ROUTE 3A MAP



## DETAIL DIRECTIONS & GPS OF TURNS

T L Townsend Dr & E Yellow Jacket Ln START Line Hot Rocks Bike Ride Go North to Justin Rd GPS: 32.91572, -96.44878	 0.3 mi
Justin Rd & T L Townsend Dr Turn Right Going East GPS: 32.91906, -96.45237	 1.1 mi
John King Blvd & Justin Rd Turn Left Going North GPS: 32.92169, -96.4348	 4.9 mi
REST STOP Hays Ln East Side of John King Blvd GPS: 32.96022, -96.45235	
John King Blvd & SH-205 Goliad U-Turn On John King Blvd & Go Back South GPS: 32.97966, -96.46658	 4.6 mi
Airport Rd & John King Blvd U-Turn on John King Blvd Going North on John King Blvd GPS: 32.92597, -96.43647	 4.6 mi
REST STOP Hays Ln East Side of John King Blvd GPS: 32.96022, -96.45235	
John King Blvd & SH-205 Goliad U-Turn on John King Blvd Going Back South Again GPS: 32.97966, -96.46641	 4.9 mi
Justin Rd & John King Blvd Turn Right on Justin Rd Going West GPS: 32.92173, -96.43517	 1.1 mi
T L Townsend Dr & Justin Rd Turn Left Go South to Finish Line GPS: 32.91904, -96.45249	 0.3 mi
T L Townsend Dr & Yellow Jacket Ln FINISH LINE Hot Rocks Bike Ride Route 3A GPS: 32.91584, -96.44864	21.8 mi Total

ESTIMATED TRAVEL TIME: 1 hour 52 minutes

## ELEVATION CHANGE FROM START TO U-TURN AT SH-205 Goliad

↑ 315 ft · ↓ 315 ft



For Google MyMaps, sign into your account on Google, then Double Click or Press Control then Click on the Blue Link Below. If this does not take you to MyMaps, then highlight the link by clicking the left mouse button and holding it down and move the mouse over the text, then right click and choose Copy from the pop-up menu, then go to the browser and right Click and Paste into the Search Address line.

Note: If you need a spreadsheet style table, then open the compressed Google KMZ file, then left click on the three (3) vertical dots on the upper right above the detailed route description.

Google Share GPS Link:

[https://www.google.com/maps/d/edit?mid=1WSt7XPrHv\\_vSh5b6Cq7Uy\\_0TqA9midSP&ll=32.94767969166308%2C-96.4506912&z=13](https://www.google.com/maps/d/edit?mid=1WSt7XPrHv_vSh5b6Cq7Uy_0TqA9midSP&ll=32.94767969166308%2C-96.4506912&z=13)

Google Preview GPS Link:

[https://www.google.com/maps/d/viewer?mid=1WSt7XPrHv\\_vSh5b6Cq7Uy\\_0TqA9midSP&ll=32.94769768046376%2C-96.4506912&z=13](https://www.google.com/maps/d/viewer?mid=1WSt7XPrHv_vSh5b6Cq7Uy_0TqA9midSP&ll=32.94769768046376%2C-96.4506912&z=13)

Google Maps Route 3A Map

From Start to SH-205/North Goliad, Back to Airport Rd, Back to SH-205/North Goliad, to Finish Line.

<https://www.google.com/maps/dir/T+L+Townsend+Dr+%26+E+Yellow+Jacket+Ln,+Rockwall,+TX+75087/State+Hwy+205+%26+John+King+Bld,+Rockwall,+TX+75087/John+King+Bld+%26+Airport+Rd,+Rockwall,+TX+75087/N+Goliad+St+%26+John+King+Bld,+Rockwall,+TX+75087/T+L+Townsend+Dr+%26+E+Yellow+Jacket+Ln,+Rockwall,+TX+75087/@32.9476945,-96.4859285,13z/data=!4m42!4m41!1m10!1m1!1s0x864c002b1e67d6ad:0xa9c834bf3b1b4811!2m2!1d-96.4487868!2d32.9157226!3m4!1m2!1d-96.4397534!2d32.9213212!3s0x864c0025a3c5fb2d:0x16f9a0e0ffb87dbe!1m5!1m1!1s0x864c013e04054d1f:0x39f4800b94817897!2m2!1d-96.466646!2d32.9794846!1m5!1m1!1s0x864c003b2295c2e7:0x6674814ffbde59f3!2m2!1d-96.4365845!2d32.9259699!1m10!1m1!1s0x864c013e03e4357b:0x8e0549daae57ab15!2m2!1d-96.4667496!2d32.9794925!3m4!1m2!1d-96.4436243!2d32.9540415!3s0x864c0056b88eb14f:0x5a748f63b20b77e2!1m5!1m1!1s0x864c002b1e628aad:0xfe77dcccfd09bc0!2m2!1d-96.4487116!2d32.9157868!3e1?hl=en>

To Send Directions to Your Smart Phone, Double Click (or Hold Control and Click) on the Link above, allow the active link in the warning box if it appears. If the Link above is not active or does not show the Bike Route, then highlight all of the blue text above by holding down the left mouse button, and paste (right click and chose from menu) in your web browser and press “Enter” or the Search Button to go to the map. Then Click on the Link in the directions on the left of the window titled “Send directions to your phone” as shown below next to the red arrow.

